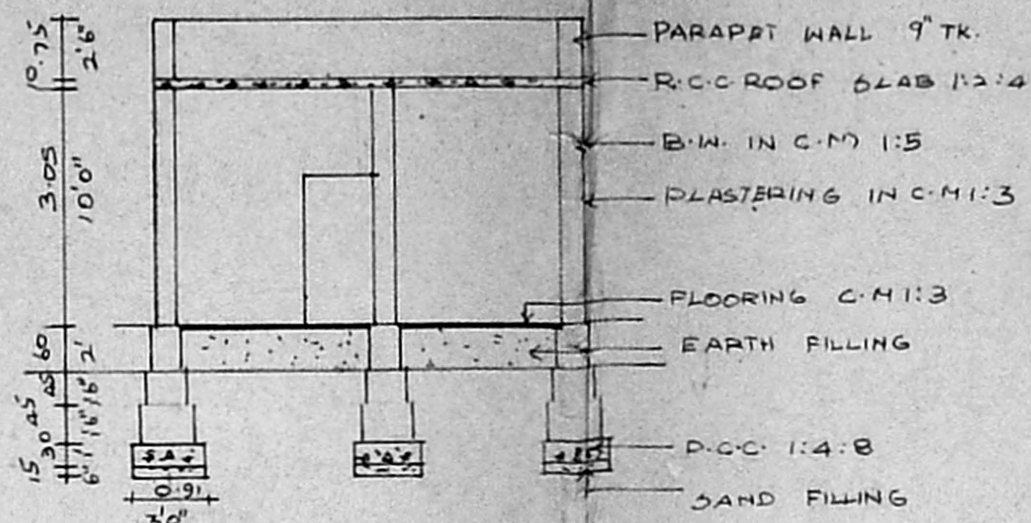
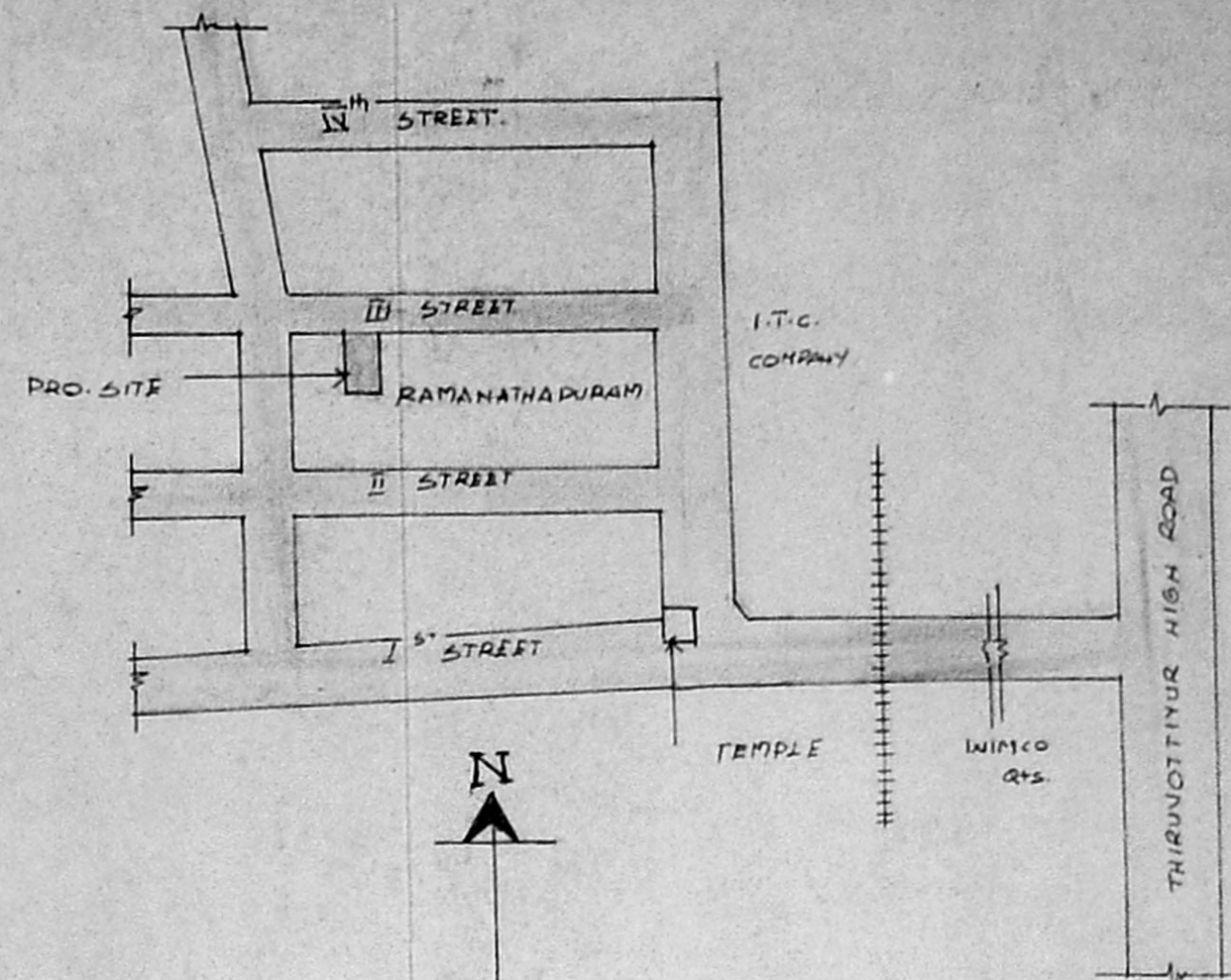


ELEVATION



SECTION ON AB



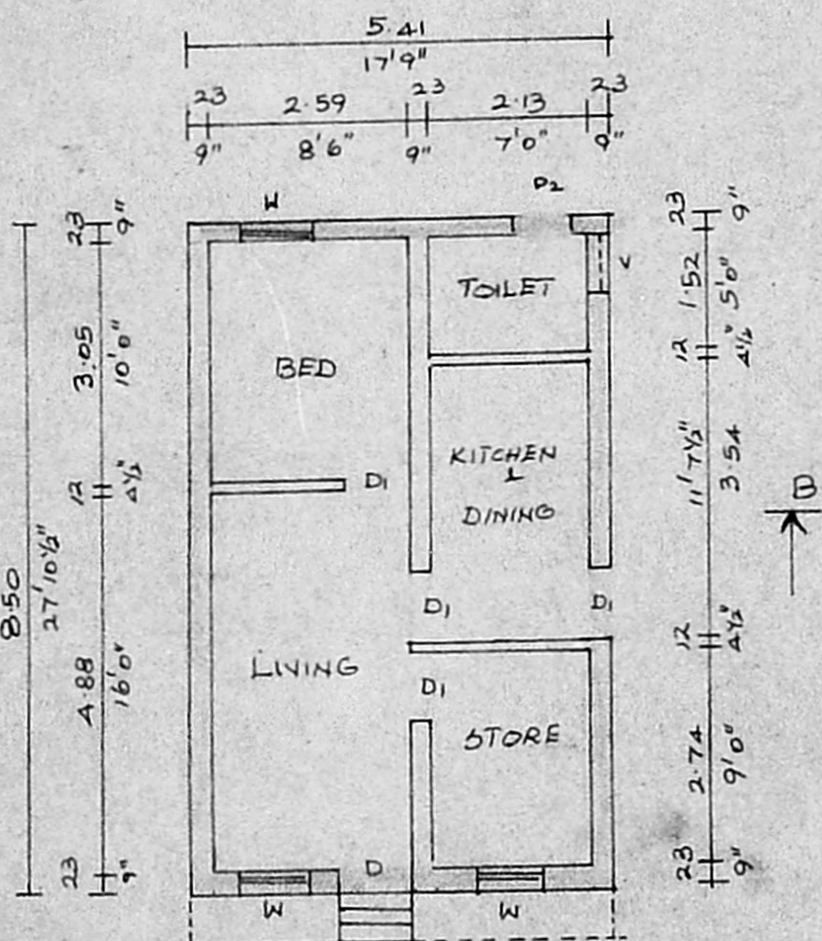
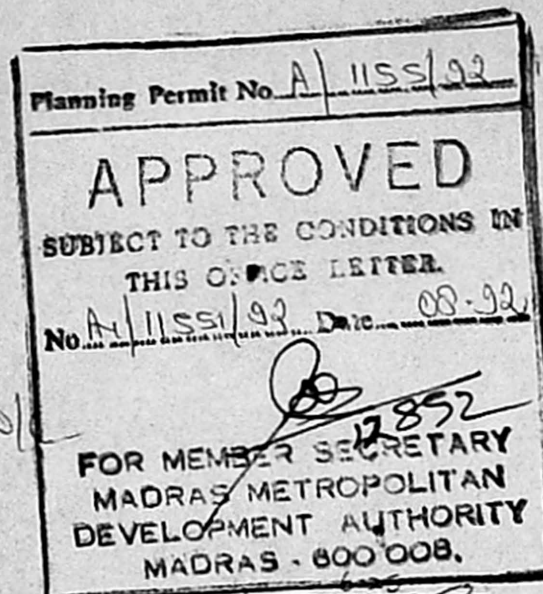
KEY PLAN

(NOT TO SCALE)

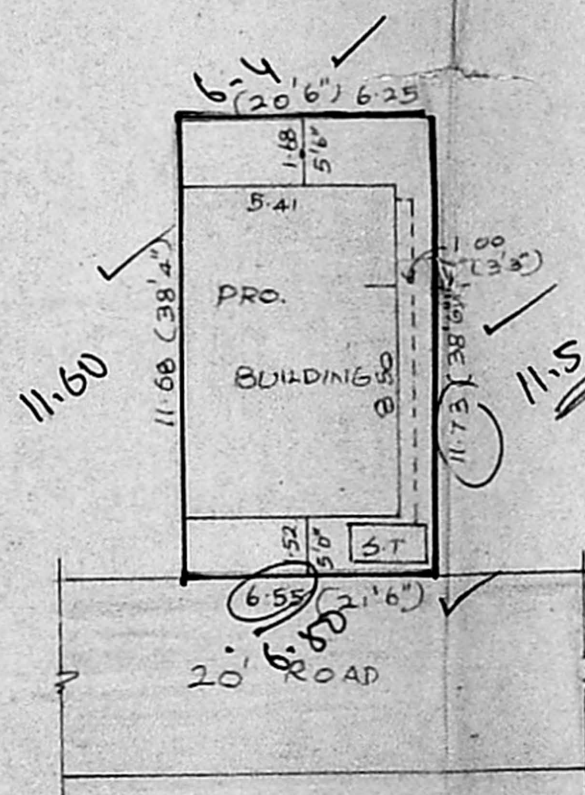
SCRUTINY PLAN

A/11551/92

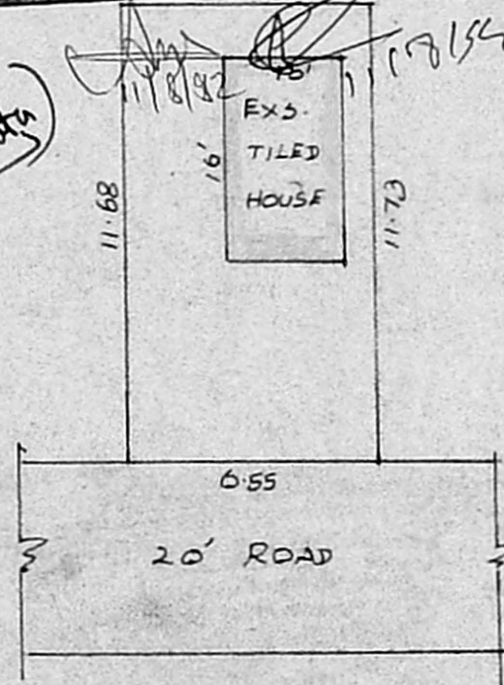
10/5



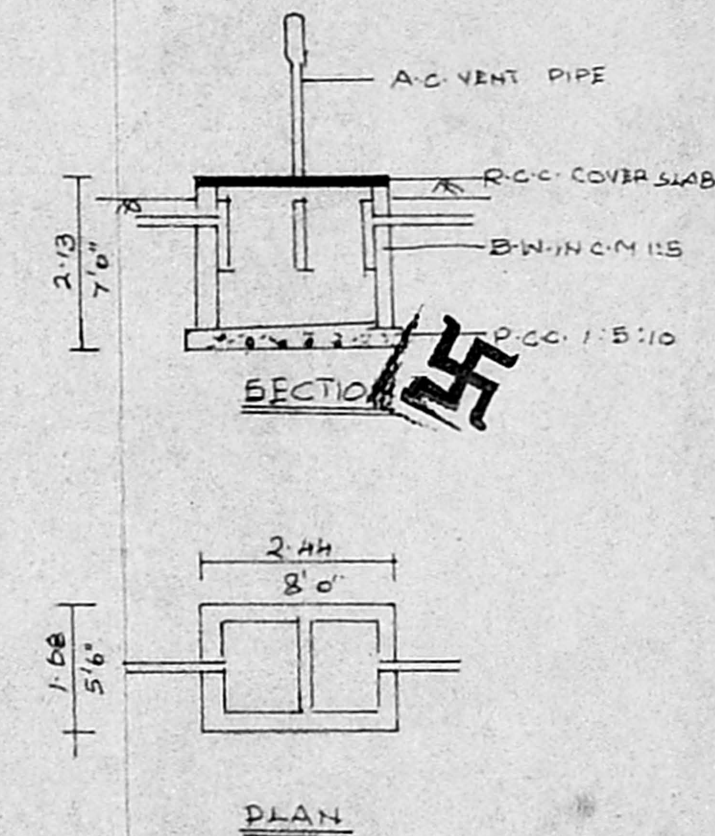
GROUND FLOOR PLAN



SITE PLAN
(PROPOSED)
SCALE 1:200



SITE PLAN
(EXISTING)
SCALE 1:200



DETAILS OF SEPTIC TANK

PLAN SHOWING THE PROPOSED CONSTRUCTION OF DWELLING HOUSE (AFTER DEMOLISHING THE EXISTING OLD TILED HOUSE) IN DOOR NO. 5A.

R.S. NO. 153/1 (T.S. NO. 86/2) RAMANATHAPURAM
III STREET OF ERNAVOOR VILLAGE
TIRUVOTTIYUR MUNICIPALITY.

SCALE 1:100

SCHEDULE OF JOINERS

D	DOOR	1.00x2.13	3'3" x 7'0"
D1	"	0.91x1.98	3'0" x 6'6"
D2	"	0.76x1.83	2'6" x 6'0"
W	WINDOW	0.91x1.37	3'0" x 4'6"
V	VENTILATOR	0.76x0.76	2'6" x 2'6"

AREA DETAILS

PLOT AREA	74.50m ²
	75.0 m ² (808 SFT.)
PRO. BUILDING	46m ²
	45.97m ² (495 ")
PLOT COVERAGE	62% 0.62.
	61% F.S. 0.61

REFERENCE

PROPOSAL	<input type="checkbox"/>
DEMOLITION PORTION	<input type="checkbox"/>
EXISTING ROADS	<input type="checkbox"/>
SITE BOUNDARY LINE	<input type="checkbox"/>

A. Jayaram

M. Balasubramanian, D.S.A.
LICENSED SURVEYOR,
THIRUVOTTIYUR MUNICIPALITY,
Off: No. 125, T. H. Road,
KALADIPET, MADRAS-600 018
Res: 40/8, Vasanthra Nagar 4th St.,
KALADIPET, MADRAS-600 018